









Length Of Channel 10.5 Miles  
 Length Of Levees 1.8 Miles  
 Average Width Of Channel 650 Feet  
 Depth Of Water Design Discharge 27 Feet  
 Drainage Area 2513 Square Miles  
 1913 Flood Discharge 250,000 cfs  
 1913 Controlled Discharge 106,600 cfs  
 Design Channel Capacity 120,000 cfs  
 Maximum Discharge Since Completion (Jan 1959) 60,800 cfs

-  Levee
-  District Right Of Way
-  River Mile
-  Hydrology Gages
-  Floodgate
-  Pump Station
-  Reduced Freeboard Area



The Miami Conservancy District  
 Dayton, Ohio  
**DAYTON LOCAL PROTECTION**  
 LOCATION MAP  
 0 1000 2000 3000 4000  
 FEET